

*Area 1*

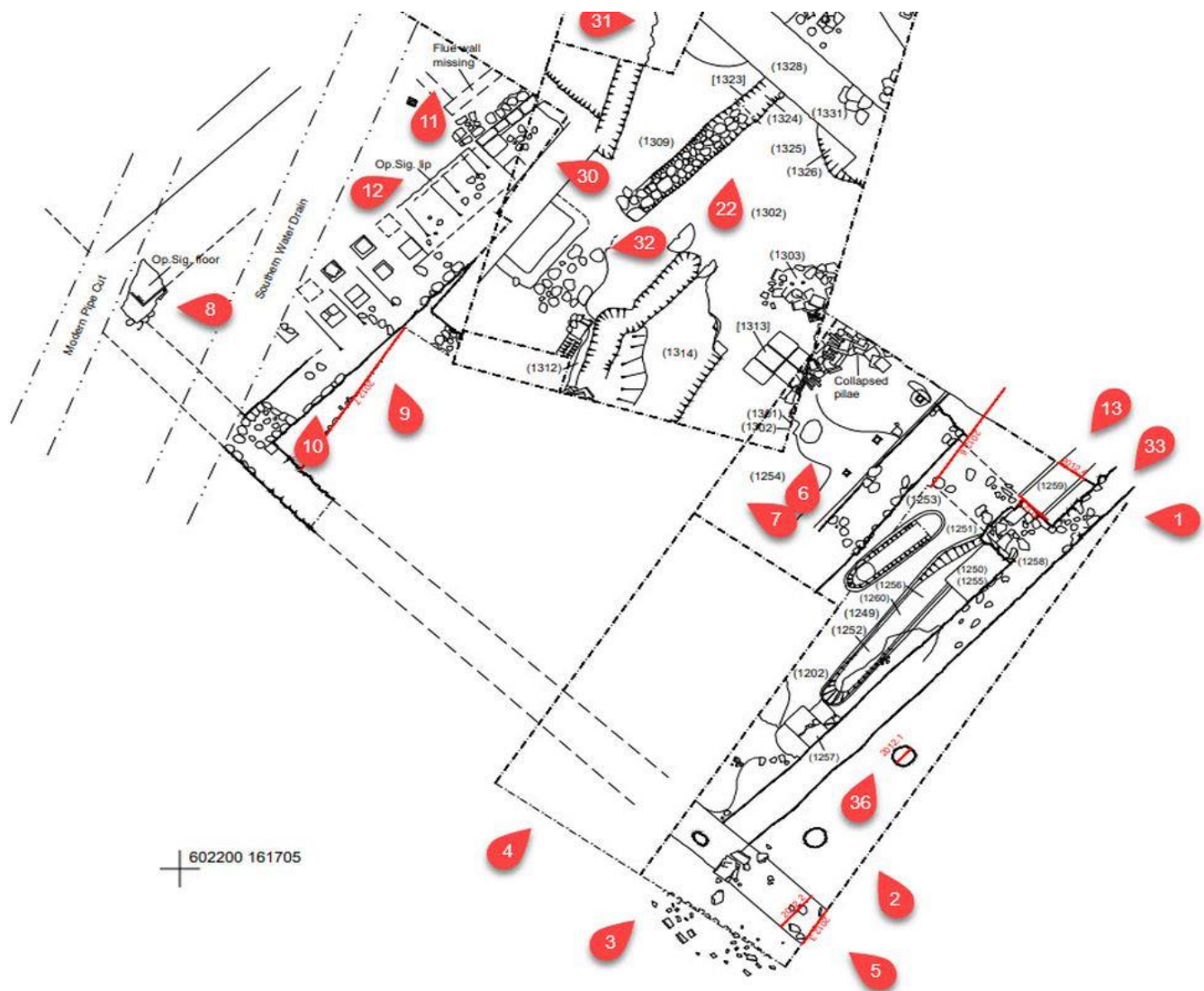




Plate 1. General view of 2012 area (looking west)



Plate 2. General view of 2012 area (looking west)





Plate 3. Showing east facing external wall (1257) with external gravel surface with later post hole and internal wall box flue heating system (1m scale).



Plate 4. External wall (1257) south-east corner (looking north)





Plate 5. View of external wall (1250) looking south and internal brick buttress and to the south the remains of a oven (1256).





Plate 6. Remains of heated room (1254) with collapsed pilae brick towers (looking north)



Plate 7. Collapsed external east facing wall (1253) on internal sand floor of corridor (looking west)





Plate 8. South-east corner of internal bath house with op sig floor and plastered walls (10cm section scale)





Plate 9. View of bath house pilae columns (looking north 50cm scale)



Plate 10. View of bath house pilae columns (looking NE)





Plate 11. View of excavated section across bath house 50cm scale (looking NE)



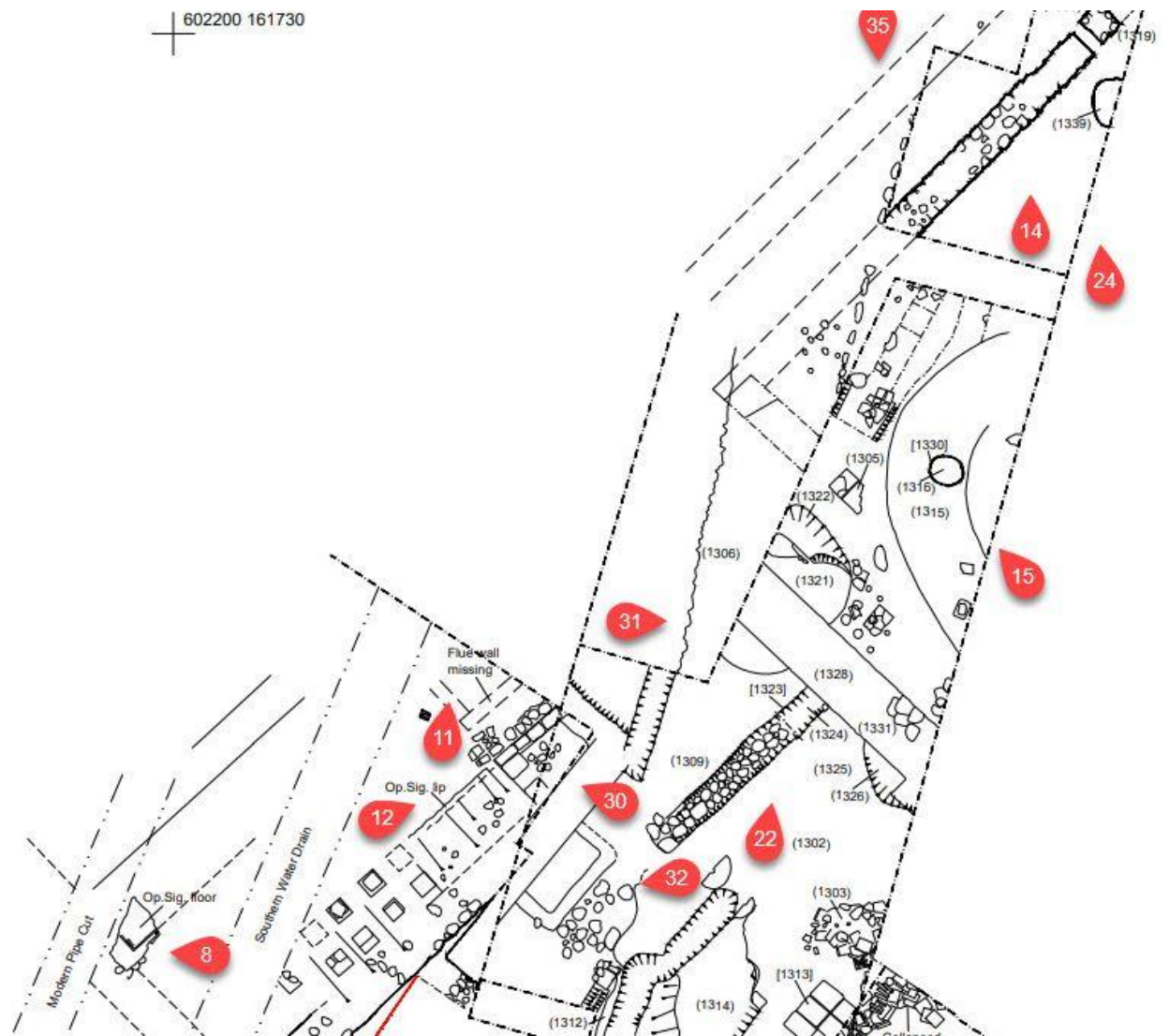
Plate 12. View of furnace flue to bath house (looking NE)





Plate 13. East external and internal walls [Area 143] and looking south (50cm scale)





Area 2





Plate 14. Excavating west wall [131] and looking north





Plate 15. Excavating Area 2 (looking NW)



Plate 16. Excavating cill beam slot [132] looking west





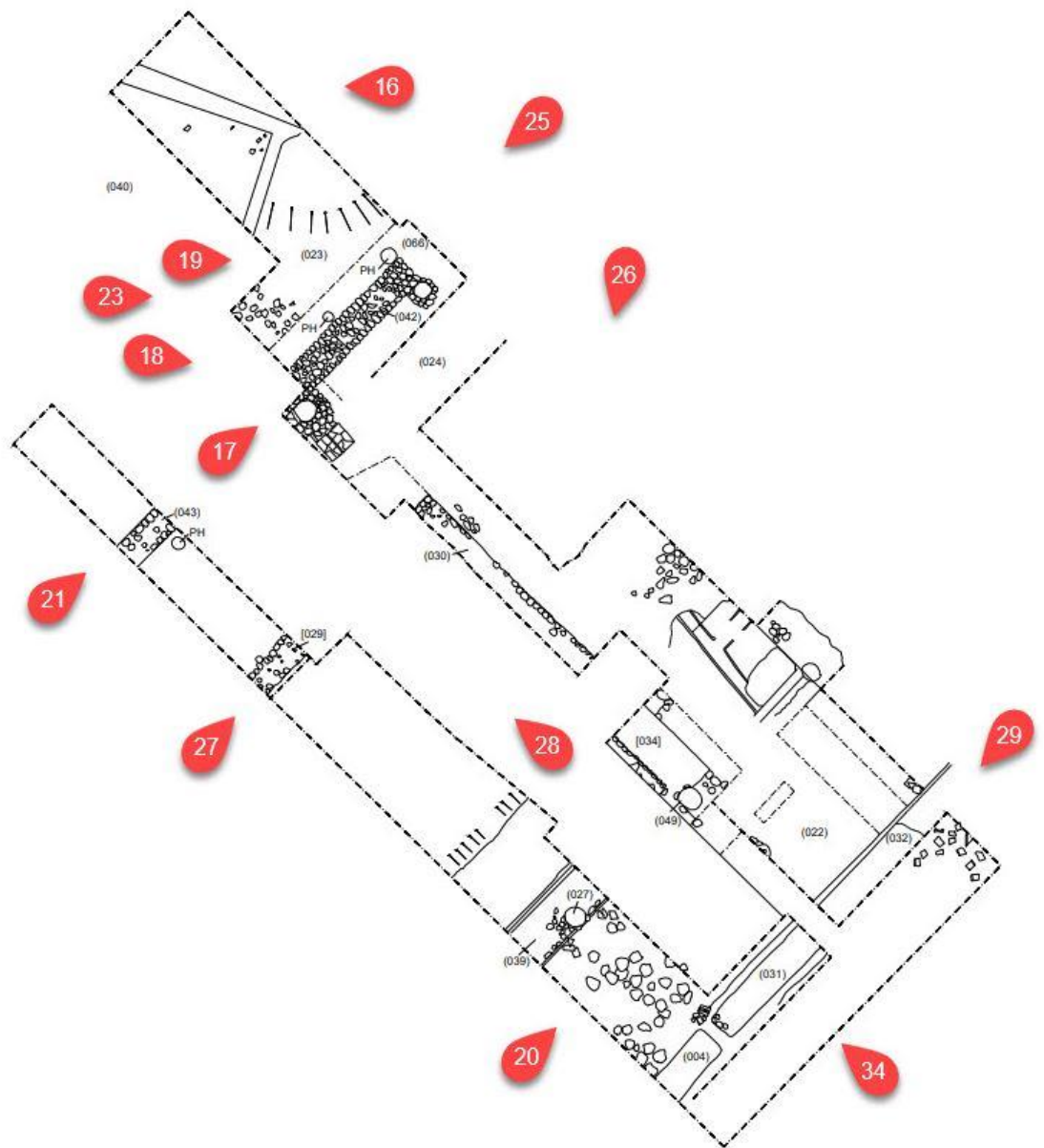
Plate 17. Detail of external wall (042) and posthole (looking north)



Plate 18. View of external west wall [133]



602220 161750



*Area 3*





Plate 19. View of external west wall [133]





Plate 20. View of internal chalk surface [134]



Plate 21. Recording (043) west wall (looking north)





Plate 22. View of Area 2 (looking NW)





Plate 23. View of later build apse north end of building (looking NNE)



Plate 24. View of Area 2 (looking NW)





Plate 25. View of curved wall of apse north end of building (looking SE)



Plate 26. View of altar? base





Plate 27. Exposed column bases on east side of building (looking north)





Plate 28. Walls and surfaces north end of building (looking west)



Plate 29. External east wall and internal surfaces (looking south)





Plate 30. View of furnace area (left) and collapsed roofing materials (right) in area [1309]





Plate 31. Robbed out south cross wall (1328) with chalk foundations (looking east)



Plate 32. Dump of CBM including roof tiles and box flue tiles (1m scale)





Plate 33. External east wall and door threshold (looking SW)





Plate 34. Detail door threshold (031)



Plate 35. Area 2 cleared to show walls (032) and surfaces (looking south)





Plate 36. East wall (1257) showing tile levelling course and Roman demolition material just under the turf (looking NNE)





Plate 37. Class of 2017



Plate 38. Class of 2019





Plate 39. Class of 2013



Plate 40. Class of 2018